

**BEFORE THE IDAHO PUBLIC UTILITIES COMMISSION**

<b>IN THE MATTER OF THE APPLICATION</b>	)	
<b>OF CAMBRIDGE TELEPHONE COMPANY,</b>	)	<b>CASE NO. CAM-T-99-1</b>
<b>INC. AND COUNCIL TELEPHONE</b>	)	<b>COU-T-99-1</b>
<b>COMPANY FOR AN ORDER</b>	)	
<b>AUTHORIZING THE MERGER OF THE</b>	)	<b>SECOND AMENDED</b>
<b>APPLICANT COMPANIES.</b>	)	<b>CERTIFICATE NO. 179</b>
	)	

---

IT IS HEREBY CERTIFIED that this Second Amended Certificate of Public Convenience and Necessity, Certificate No. 179, is issued to Cambridge Telephone Company, Inc. This Certificate authorizes Cambridge to provide local exchange services within parts of the State of Idaho. Second Amended Certificate No. 179 authorizes Cambridge Telephone Company, Inc. to provide services within the following areas:

**INDIAN VALLEY EXCHANGE**

Adams County:

T15N, R2E – Sections 2 through 10, 15 through 22, 27 through 34 and those portions of Sections 1, 11, 14, 23, 26, 35, lying within Adams County.

T15N, R1E – Sections 1 through 5, 8 through 18 and 19 through 36.

T15N, R1W – Sections 13 through 36.

T15N, R2W – Sections 24 and those portions of 25 and 36 lying within Adams County.

T14N, R2E – Sections 3 through 10, 15 through 23, 26 through 32 and those portions of Sections 2, 11, 13, 14, 24, 25, 33, 34, 35 and 36 lying within Adams County.

All of T14N, R1E

All of T14N, R1W

T14N, R2W – Sections 1, 12, 13, 24, 25, and 36 lying within Adams County.

T13N, R2E – Sections 5, 6, 7 and those portions of Sections 1, 14, 8, 17 and 18 lying within Adams County.

T13N, R1E – Sections 1 through 12, 14 through 18, and those portions of Sections 13, 19, 20, 21, 22, 23 and 24 lying within Adams County.

T13N, R1W – Sections 1 through 5, 9 through 14, and those portions of Sections 6, 7, 8, 15, 16, 23 and 24 lying within Adams County.

T13N, R2W – That portion of Section 1 lying within Adams County.

**CAMBRIDGE EXCHANGE**

Washington and Adams Counties:

T17N, R2W – Those portions of Sections 6, 7, 18, 19, 30 and 31 lying within Washington County.

T17N, R3W – Sections 7 through 12, 19 through 36 and those portions of Sections 1 through 6 lying within Washington County.

T17N, R4W – Sections 7 through 36 and those portions of Sections 1 through 6 lying within Washington County.

T17N, R5W – Sections 12, 13, 23 through 26, 33 through 36 and those portions of Sections 1, 2, 11, 14, 15, 22, 27, 28, 29, 31 and 32 lying within Washington County.

T16N, R2W – Those portions of Sections 6, 7, 18, 19, 30 and 31 lying within Washington County.

All of T16N, R3W

All of T16N, R4W

T16N, R5W – Sections 1 through 5, 7 through 36 and that portion of Section 6 lying within Washington County.

T16N, R6W – Sections 11 through 14, 22 through 27, 34 through 36, and those portions of Sections 1, 2, 10, 15, 16, 21, 28 and 33 lying within Washington County.

T15N, R2W – Sections 19 through 23, 26 through 35, the westerly two-thirds of Sections 7 and 18 and those portions of Sections 6, 25 and 36 lying within Washington County.

All of T15N, R3W

All of T15N, R4W

T15N, R5W and T15N, R6W – Sections 1 through 4, 9 through 16, 20 through 29, 31 through 36 and those portions of Sections 5, 8, 17, 18, 19, 30 lying within Washington County.

T15N, R7W – That portion of Sections 25 and 36 lying within Washington County.

T14N, R2W – Sections 2 through 11, 14 through 23, 26 through 30 and 35, those portions of Sections 1, 12, 13, 24, 25 and 36 lying within Washington County.

T14N, R3W – Sections 1 through 18, 23 through 25 and that portion of Section 22 lying east of the Weiser River and the east half of Section 26.

T14N, R4W – Sections 1 through 5 and 8 through 17.

### **CUPRUM EXCHANGE**

#### **Adams County:**

T20N, R2W – Sections 5 through 8, 17 through 20 and 29 through 32.

T20N, R3W – All Sections except that portion of Section 6 that lies within one-half mile of the center line of the highway paralleling the Snake River.

T20N, R4W – Sections 25, 35 and 36 and those portions of Sections 1, 12, 13, 23, 24, 26, 27, 33 and 34 lying within Adams County and beyond one-half mile of the center line of the highway paralleling the Snake River.

T19N, R2W – Sections 5 through 8, 17 through 20 and 29 through 32.  
All of T19N, R3W

T19N, R4W – Sections 1 through 3, 10 through 14, 23 through 28, 34 through 36 and those portions of Sections 29, 32 and 33 lying within Adams County, and those portions of Sections 4, 9, 15, 16, 21 and 22 that lie within Adams County and beyond one-half mile of the center line of the highway paralleling the Snake River.

T18N, R2W – Sections 5 through 8, 17 through 20 and 29 through 32.

All of T18N, R3W

T18N, R4W – Sections 1 through 3, 10 through 16, 21 through 29, 31 through 36 and those portions of Sections 4, 8, 9, 17, 20 and 30 lying within Adams County.

T18N, R5W – That portion of Section 36 lying within Adams County.

T17N, R2W – The westerly three-fourths of the northerly one-half of Section 6.

T17N, R3W – The northerly one-half of Sections 1 through 6.

T17N, R4W – The northerly one-half of Sections 1 through 6.

T17N, R5W – Those portions of Sections 1 and 2 lying within Adams County.

### **BOISE COUNTY**

T9N, R6E – Sections 1 through 4, 9 through 16, 21 through 27, 34 through 36.

T8N, R6E – Sections 1 through 3 and 10 through 12.

All of T9N, R7E

T8N, R7E – Sections 1 through 12.

All of T9N, R8E

T8N, R8E – Sections 1 through 12.

T9N, R9E – Sections 1 through 22 and 27 through 33.

T8N, R9E – Sections 5 through 6.

T9N, R10E – Sections 3 through 10 and 15 through 18.

T10N, R10E – Sections 25 through 36.

T10N, R11E – Sections 26 through 28 and 33 through 35.

### **COUNCIL EXCHANGE**

Adams County:

T15N, R1W – Sections 1 through 12.

T15N, R2W – Sections 1 through 5; E1/2 6; E1/2 7; 8 through 12, 14 through 17; E1/2 18 in Adams County.

All of T16N, R1E

All of T16N, R1W

T16N, R2W – Sections 1 through 5; E1/2 7; 8 through 17; E1/2 18; E1/2 19; 20 through 29; E1/2 30; E1/2 31; 32 through 36.

All of T17N, R1E

All of T17N, R1W

T17N, R2W – Sections 1 through 5; E1/2 6; E1/2 7; 8 through 17; E1/2 18; E1/2 19; 20 through 29; E1/2 30; E1/2 31; 32 through 36.

T18N, R1E – Sections 7; 8 W1/2 9; 17 through 36.


T18N, R1W – Sections 7 through 36.

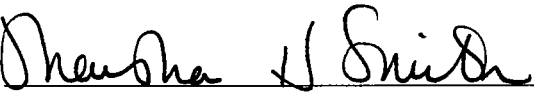
T18N, R2W – Sections 9 through 16; 21 through 28; 33 through 36.

This Second Amended Certificate is predicated upon and issued pursuant to Order No. 28239 issued December 21, 1999.

This Second Amended Certificate supersedes and incorporates by reference for informational purposes only all previous existing Certificates of Public Convenience and Necessity granted to Cambridge Telephone Company, Inc. or its predecessors in interest by this Commission.


DATED at Boise, Idaho this 17<sup>th</sup> day of November 2003.

  
PAUL KJELLANDER, PRESIDENT

  
MARSHA H. SMITH, COMMISSIONER

  
DENNIS S. HANSEN, COMMISSIONER

ATTEST:

  
Jean D. Jewell  
Commission Secretary

bls/O:Cambridge Cert